



Parish of Clondavaddog in Co.Donegal

www.townlands.ie - Clondavaddog

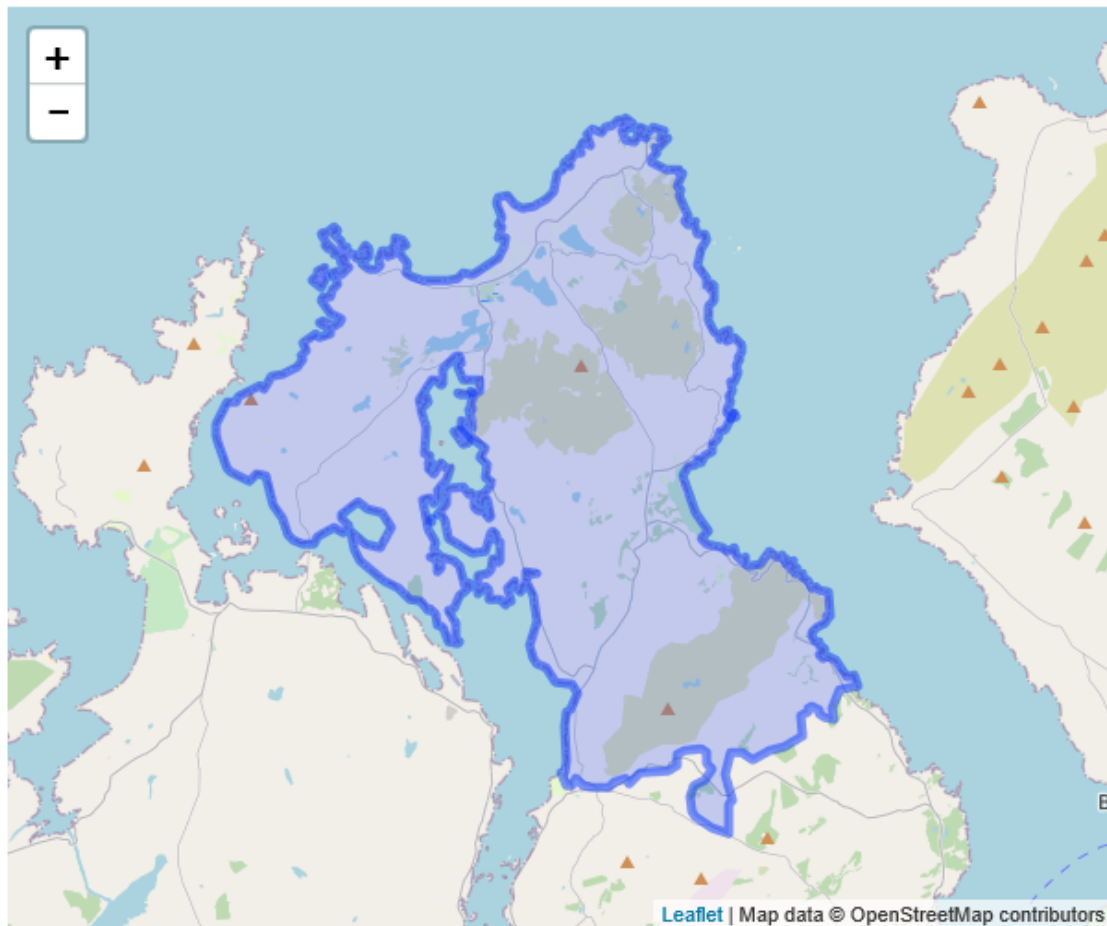
Clondavaddog is in the baronies of [Kilmacrenan](#).

Clondavaddog is in the counties of [Donegal](#).

Clondavaddog is on Logainm.ie: [Clondavaddog](#).

Map

It is located at 55° 12' 23" N, 7° 40' 13" W.

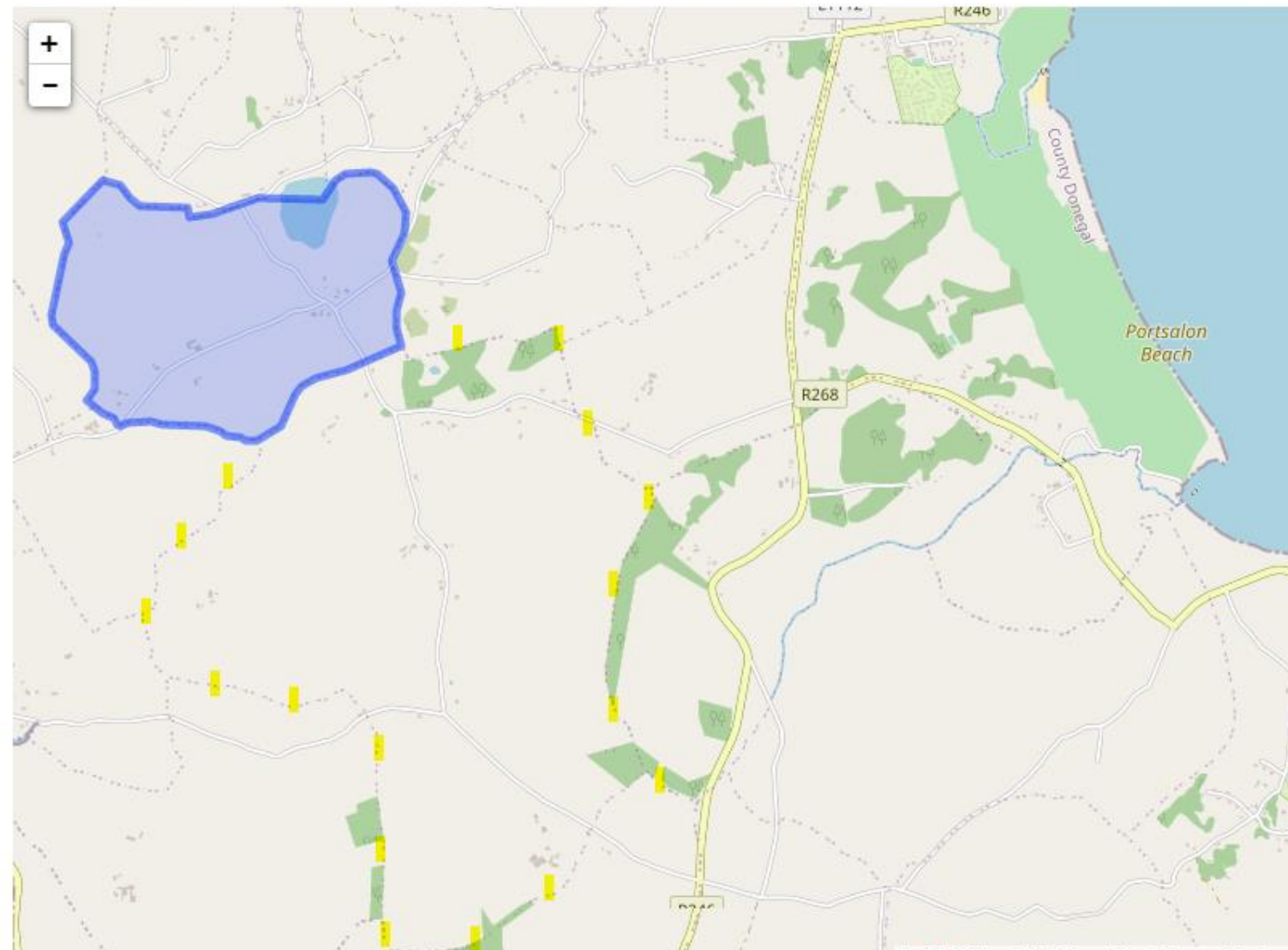


Townland of Ballymagahy in the Parish of Clondavaddog

Ballymagahy South is on Logainm.ie: [Ballymagahy South](#).

Map

It is located at 55° 11' 50" N, 7° 40' 8" W.

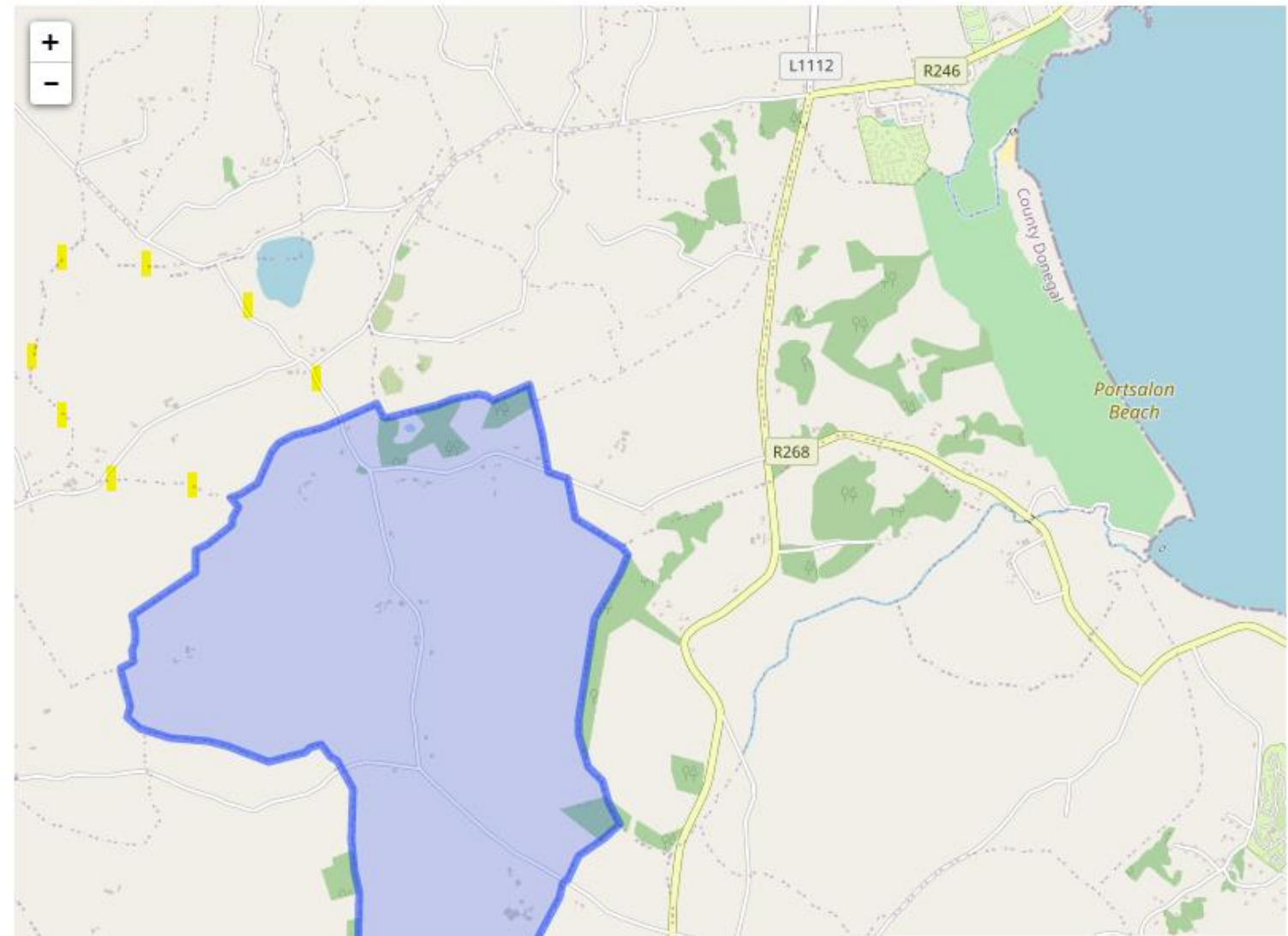


Townland of Aghadreenan in the Parish of Clondavaddog

Aghadreenan is on Logainm.ie: [Aghadreenan](#).

Map

It is located at 55° 11' 16" N, 7° 39' 29" W.

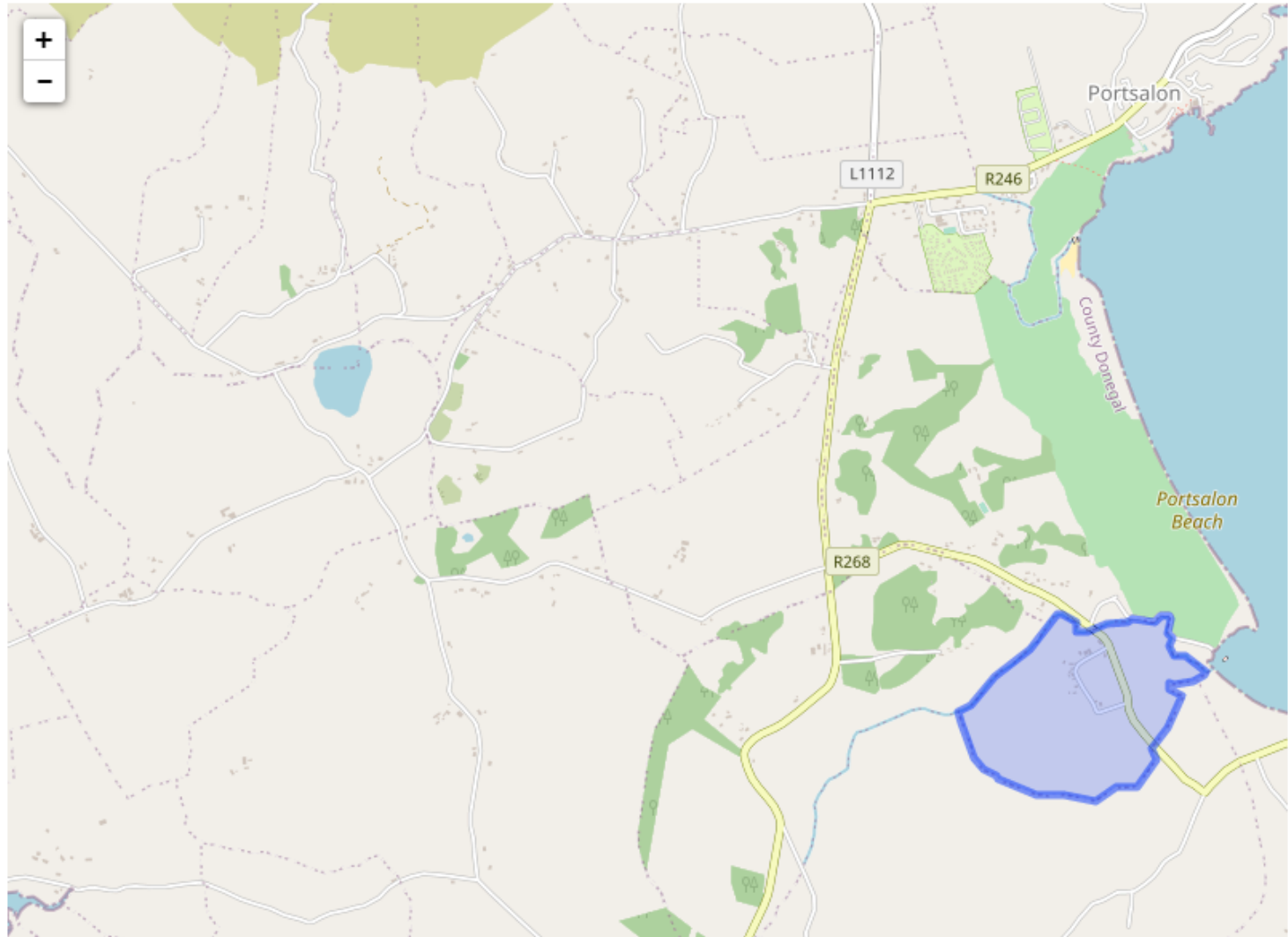


Townland of Drumany in the Parish of Clondavaddog

Drumany is on Logainm.ie: [Drumany](#).

Map

It is located at 55° 11' 24" N, 7° 37' 30" W.

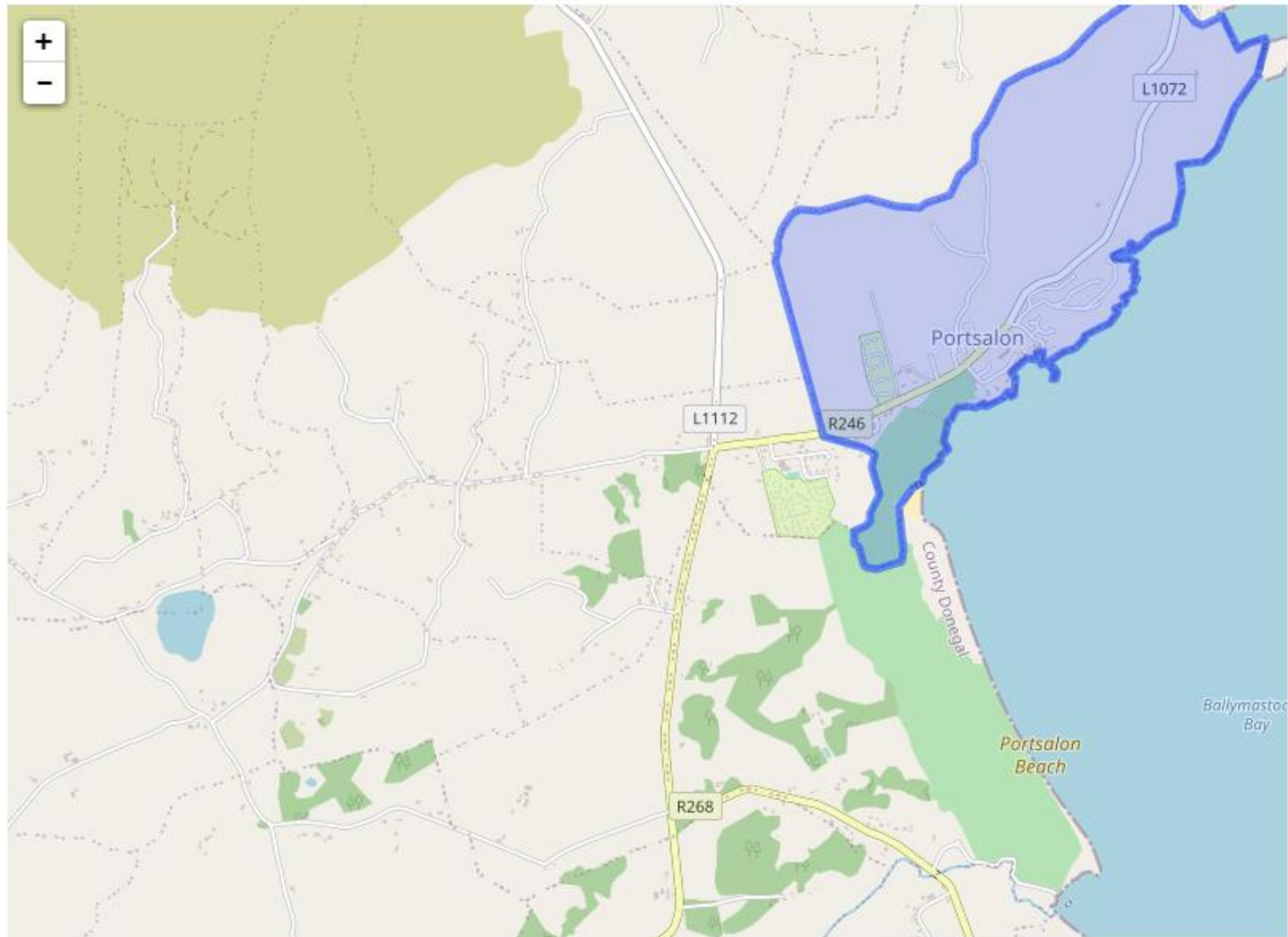


Townland of Croaghross in the Parish of Clondavaddog

Croaghross is on Logainm.ie: [Croaghross](#).

Map

It is located at 55° 12' 42" N, 7° 37' 15" W.



www.johngrenham.com - Townland searching in the Parish of Clondavaddog

If you click on the link above it will take you to the best webpage available to help research all the various Townlands of interest.

Clondavaddog civil parish

Clondavaddog Ordnance Survey map from 1866

Clondavaddog parish map on townlands.ie

Clondavaddog contemporary Google map

Neighbouring parishes

- Garvan 32 (Donegal)
- Fern 51 (Donegal)

Clondavaddog: common surnames & holds

90

75

Click on a place-name below to see its Griffith's Valuation record.

Click on 1901 or 1911 for its census return.

Click on the research-source links to see the records for Clondavaddog.

Click on any parish on the map to go to its page.

Places in Clondavaddog

Aghadaghly	1901	1911
Aghadreenan	1901	1911
Ardglass	1901	1911
Arryheemabin	1901	1911

A summary of records for Clondavaddog

- 2 records
- 2 headstones
- 18 censuses
- No estates
- 21 books
- 7 churches
- 5 local orders
- No direct

Choose from the list the Townlands for access to the 1857 Griffith Valuation

Across from the Townland name are links for the 1901 and 1911 Census

Ask about Ireland Search GO

• About Us • Links • Contact Us • Accessibility

Reading Room Learning Zone Libraries ENFO

Griffith's Valuation

The Primary Valuation was the first full-scale valuation of property in Ireland. It was overseen by Richard Griffith and published between 1847 and 1864. It is one of the most important surviving 19th century genealogical sources.

[Griffith's Names](#) [Griffith's Places](#) [Name Books](#) [Thoms](#) [Search Tips](#) [Upload](#) [About GV Maps](#) [Read More](#)

On this form, you can search for particular place-names.
You may narrow your search by searching only within a particular county, barony, union or parish.

If you do not enter a place-name, the search will return all the place-names in the county, barony, etc. that you select from the pull-down menus. The search will take a few moments if you ask for all the place-names in a county.

The results will show a list of places that match your search, and give you the option to view the map or to see the recorded occupants.

Step 1 - Mandatory

Enter a place-name

Place Name

Step 2 - Optional

Within a particular region (optional)

and/or ?

?

?

Visit the askaboutireland.ie site,

Click on: (1) [Griffith Places](#), (2) [Donegal](#), (3) Parish of [Clondavaddog](#) , and then search

Ask about Ireland























Results of your search

In the results table below...

Click the 'occupants' icon to see who lived in the locality.

Click the Maps icon to see modern (Google Maps) and 1840s (OSI 6-inch) maps.

Results 1 to 20 of 38 [\[next\]](#)

Placename	County	Barony	Parish	Townland	Occupants	Map Views
Ardahee	Donegal	Raphoe, north		Leck	Ardahee	 
Ballyconnelly	Donegal	Raphoe, north		Leck	Ballyconnelly	 
Creeve (smith)	Donegal	Raphoe, north		Leck	Creeve (smith)	 
Creeve glebe	Donegal	Raphoe, north		Leck	Creeve glebe	 
Rockhill	Donegal	Raphoe, north		Leck	Rockhill	 
Ardaganny	Donegal	Raphoe, north		Leck	Ardaganny	 
Ballyboe	Donegal	Raphoe, north		Leck	Ballyboe	 
Calhame	Donegal	Raphoe, north		Leck	Calhame	 
Curragh	Donegal	Raphoe, north		Leck	Curragh	 
Fycorranagh	Donegal	Raphoe, north		Leck	Fycorranagh	 
Glenoughty	Donegal	Raphoe, north		Leck	Glenoughty	 

Search results: (1) Click on **occupants** to look for family
(2) click on **magnifying glass** to look at maps.

Ask about Ireland

Occupier Surname	Occupier Forename	County	Parish	Details	Original Page	Map Views	Upload your content for this record
FORSYTHE	CATHERINE	DONEGAL	LECK				

When you clicked on the occupants you will have got a page displaying surnames .

Click on original page to see the old document.

Click on the Map View to see the old 1850s maps.

Note: when you **select Satellite** and then use the **Modern to Historical Map slider** it will help merge from the old map locations and show what is that location on a modern day google map.

